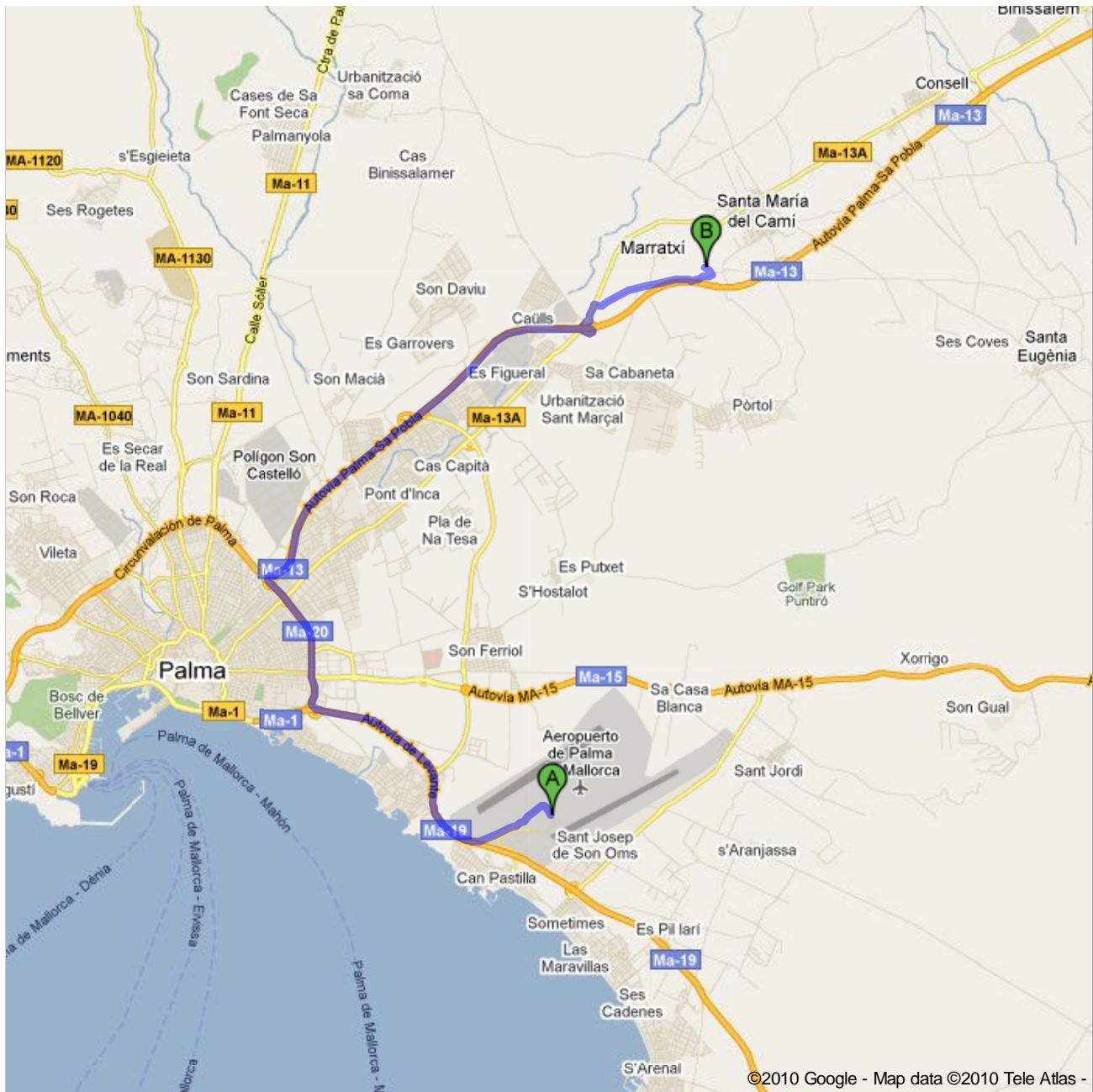












**Directions to Unknown road**  
20.6 km – about 17 mins



**A** Unknown road

- |  |   |                            |
|--|---|----------------------------|
| 1.   | Head <b>northwest</b><br>About 1 min  | go 600 m<br>total 600 m    |
| 2.   | Take the ramp to <b>Autovía de Levante</b>  | go 400 m<br>total 1.0 km   |
|   | 3. Keep right at the fork, follow signs for <b>Palma</b> and merge onto <b>Autovía de Levante</b><br>About 3 mins             | go 5.1 km<br>total 6.1 km  |
|   | 4. Take exit <b>3</b> to merge onto <b>Circunvalación de Palma/Ma-20</b> toward <b>Andratx/Port d'Alcúdia</b><br>About 2 mins | go 2.8 km<br>total 8.9 km  |
|   | 5. Take exit <b>3B</b> to merge onto <b>Autovía Palma-Sa Pobla</b><br>About 5 mins  | go 8.2 km<br>total 17.1 km |
|   | 6. Take the exit toward <b>Santa María/SA Cabaneta</b>  | go 400 m<br>total 17.5 km  |
|   | 7. Turn right at <b>Carrera de Palma a Inca/Ma-13A</b><br>Go through 1 roundabout<br>About 1 min                              | go 550 m<br>total 18.0 km  |
|   | 8. Slight right at <b>MA-2040</b>   | go 23 m<br>total 18.0 km   |
|   | 9. Take the 1st right to stay on <b>MA-2040</b><br>About 3 mins   | go 2.3 km<br>total 20.4 km |
|  | 10. Turn left<br>Destination will be on the right   | go 210 m<br>total 20.6 km  |



**B** Unknown road

These directions are for planning purposes only. You may find that construction projects, traffic, weather, or other events may cause conditions to differ from the map results, and you should plan your route accordingly. You must obey all signs or notices regarding your route.  
Map data ©2010 Tele Atlas